

SECTION 83(1) ENVIRONMENT ACT 1995

WEST WILTSHIRE DISTRICT AIR QUALITY
MANAGEMENT AREA (BRADFORD ON AVON) ORDER 2001

West Wiltshire District Council ("the Council") is satisfied that as a result of its air quality review and assessment dated January 2001 the air quality objective for nitrogen dioxide (NO₂ annual average) is not likely to be achieved by 31 December 2005 (being the relevant period prescribed by the Air Quality (England) Regulations 2000 N^o 928) in the area described below for reasons of the current and projected levels of nitrogen dioxide and PM₁₀ which exceed the objective levels set by the Air Quality Regulations for that period.


West Wiltshire District Council in exercise of the powers conferred on it by Section 83 of the Environment Act 1995 hereby makes the following order:-

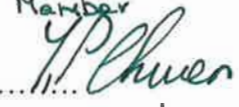
- 1 This Order may be cited as "West Wiltshire District Council Air Quality Management Area (Bradford on Avon) Order 2001".
- 2 The Air Quality Management Area will be an air quality management area in relation to nitrogen dioxide and PM₁₀.
- 3 The area is described as "The following roads and buildings with facades on the roads":


Bradford on Avon

- Masons Lane: from its junction with Bath Road and Mount Pleasant at the top to the junction of Market Street at the bottom.
 - Market Street: from its junction at the top with Masons Lane to the roundabout with Silver Street and St Margaret's Street at the bottom.
 - Silver Street: from the roundabout with St Margaret's Street at the bottom to the junction of Mill Street near the top.
 - St Margaret's Street: from the roundabout with Silver Street at the bottom to the roundabout with Frome Road and Trowbridge Road at the top.
- 4 The Order will come into operation on *26 November 2001* and shall remain in force until varied or revoked by subsequent Order.

THE COMMON SEAL OF WEST
WILTSHIRE DISTRICT COUNCIL
was hereunto affixed by Order of
the Council in the presence of:-

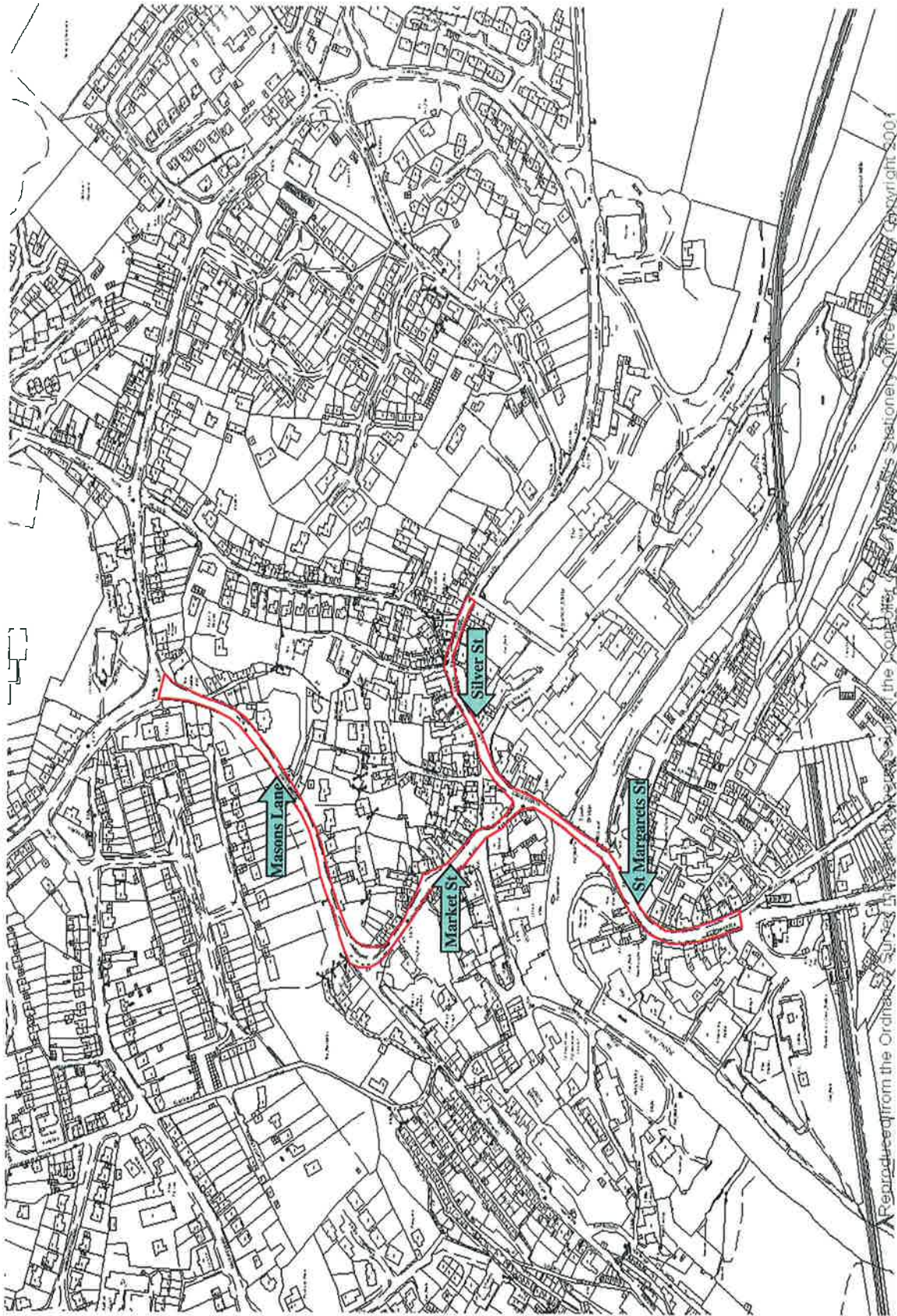

Solicitor to the Council

Member

Legal Services Manager



Dated this *26* day of November 2001

Air Quality Management Area - Bradford On Avon



HP Brown

2

Reproduced from the Ordnance Survey mapping with the permission of Her Majesty's Stationary Office © Crown Copyright. Unauthorised reproduction infringes Crown Copyright and may lead to prosecution or civil proceedings. Licence number LA08607X. This map has been produced to show the location of the Air Quality Management Area.